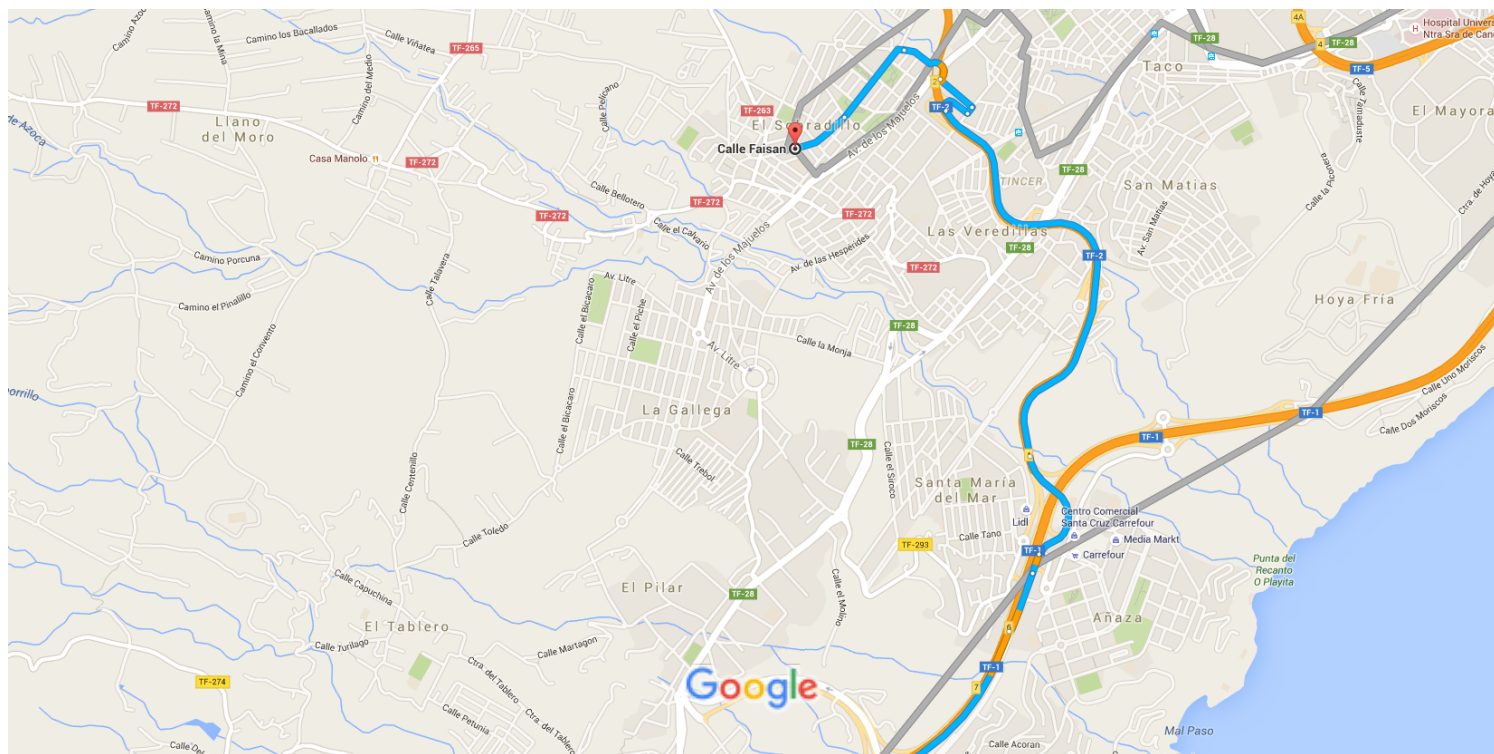




# La Camella, Santa Cruz de Tenerife to Calle Faisan, 38107 Santa Cruz de Tenerife

Drive 75.8 km, 50 min



Map data ©2015 Google, Inst. Geogr. Nacional 200 m

## La Camella

Santa Cruz de Tenerife

### Continue to TF-1

5 min (4.8 km)

- ↑ 1. Head southwest on Ctra. General/TF-28 toward Calle la Sabinita

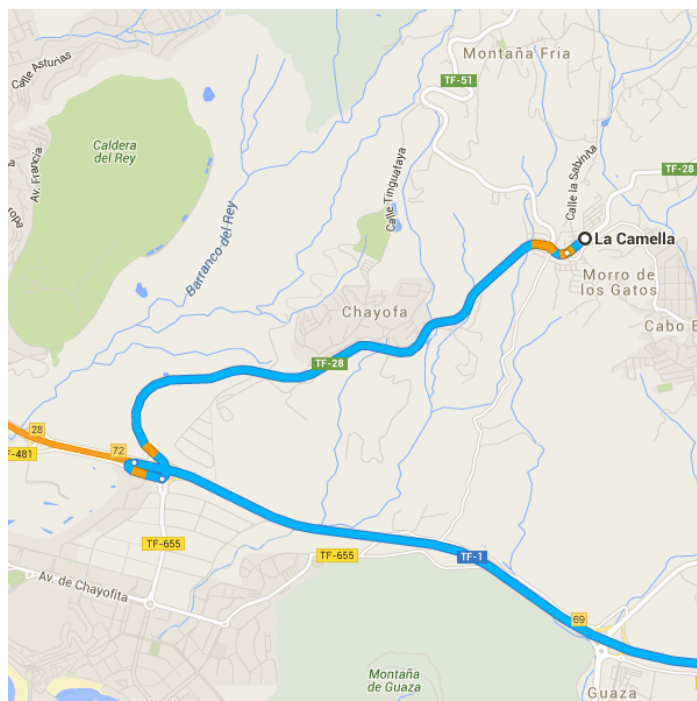
---

- 📍 2. At the roundabout, take the 2nd exit onto TF-28

---

- 📍 3. At the roundabout, take the 1st exit onto TF-481

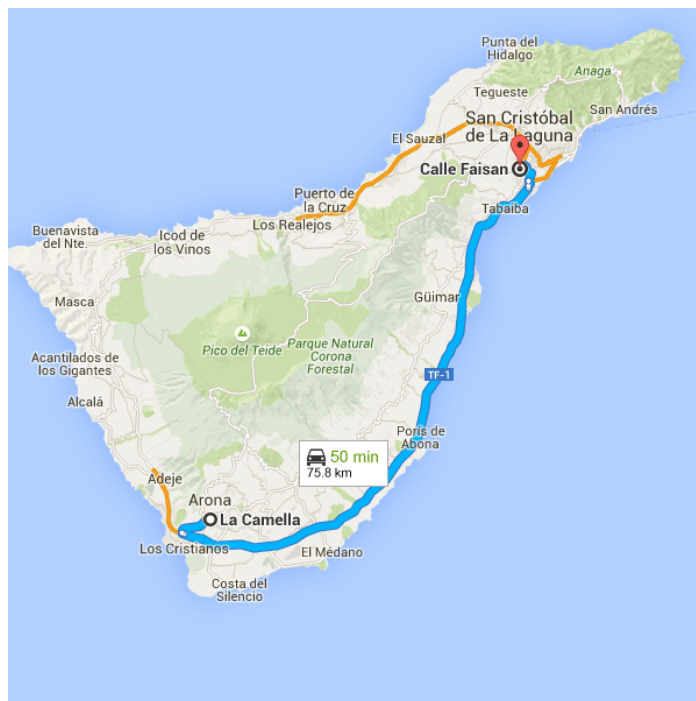
---

### Follow TF-1 to Calle el Cedro in Santa Cruz de

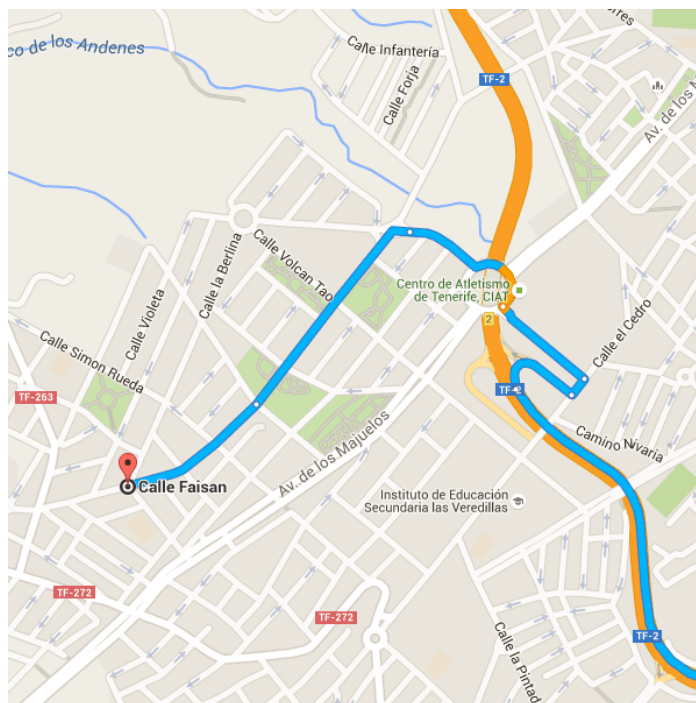
### Tenerife. Exit from TF-2

- 42 min (69.9 km)
- 66.6 km
- 290 m
- 95 m
- 600 m
- 2.2 km
- 160 m



### Take Av. Pico Teide and Calle Volcán Chaorra to Calle Faisan

- 3 min (1.2 km)
- 36 m
- 200 m
- 270 m
- 450 m
- 280 m



## Calle Faisan

38107 Santa Cruz de Tenerife

These directions are for planning purposes only. You may find that construction projects, traffic, weather, or other events may cause conditions to differ from the map results, and you should plan your route accordingly. You must obey all signs or notices regarding your route.

